


































# WSCC Club Run November 2007

Waypoint

Numbers refer to waypoint markers in Autoroute map

1		Start - Spread eagle
2		at first island turn left on <b>A41</b> towards Wolverhampton
3		at M54 island go straight over <b>A41</b> towards Albrighton
4		Turn right in to <b>County lane</b> , straight over junction with A464
		Go <b>straight over</b> junction with <b>A464</b>
		<b>County lane</b> into <b>Westbeech Road</b>
5		at staggered junction (Patingham) go straight over into <b>Clive Road</b>
6		With "the Fox at Shipley" on your left - <b>Turn right</b> at junction with <b>A454 towards Bridgnorth</b>
7		At island take <b>second exit towards bridgnorth</b> , "The Royal Oak" on your right
		Through Hilton
		Past "The Wheel" pub
8		<b>Turn left</b> signposted <b>towards Barnsley &amp; Roughton</b> . Past Worfield golf club entrance
		at chevrons, follow lane round to the left
9		turn <b>left</b> onto <b>A458</b>
		Follow the A458 all the way through Six Ashes & Enville
10		Turn <b>left</b> at the junction onto the <b>A449</b> (old Stewpony) at Stourton
11		After The Homestead and Yew Tree farm, turn left towards Ashwood on <b>Ashwood lower Lane (signposted to Ashwood and Bobbington)</b>
		Past Ashwood Nurseries, over single lane bridge
12		Turn left at junction and go round to the left and past the "Navigation" pub on the right
13		Over the bridge, follow the road round to the left, then to the right and up the hill
14		Turn <b>left</b> at the end of the road
15		Turn <b>first right</b>
16		At the crossroads, go <b>straight over</b> , follow <b>Morfe lane until it meets A458</b>
17		Turn <b>right</b> onto <b>A458</b>

18		Take the <b>second right</b> into <b>Six Ashes Road</b> , turning just in front of the "Six Ashes" pub
19		Go past the first right, past Alders farm, past the Red Lion, through Bobbington and...
20		Take the <b>third right</b> into " <b>Crab Lane</b> " towards Bobbington Airport,
21		Past the airport, past the second left and take the <b>third left</b> (sharp left turn) into <b>Gospel Ash Road, signposted towards Halfpenny Green &amp; Claverley</b>
22		Turn <b>right</b> at the junction with <b>Six Ashes Road / Tom Lane, Royal Oak Pub</b> on your right
23		Turn <b>left</b> into <b>Feiashill Road</b>
		Follow the road round to the right, road turns into <b>School Road</b>
24		Just as road bends round to the right, <b>take the road straight on</b> , off the main road ( <b>into Crockington Lane</b> )
25		At the end of the road <b>turn left</b>
26		<b>Immediate right</b> into <b>Fox Road</b>
		Through <b>Seisdon</b>
27		Turn <b>right</b> onto <b>A454</b> (Bridgnorth Road) heading towards <b>Wolverhampton</b>
		Through <b>Trescott</b>
28		Take <b>first left</b> (large junction with traffic lights and filter lane) into " <b>Jenny Walkers Lane</b> ", heading towards Perton
		Straight over first island
		Straight over second island
29		Straight over junction with A41
30		Turn right into Histons Hill (opposite Stafford Lane)
		Over railway bridge
		Through Codsall, over crossroads
		<b>Straight over island</b> , towards <b>Brewood</b>
31		Over M54
		Through <b>Brewood, go straight on until the end of the road</b>
		<b>Turn right at end of road</b> , towards <b>Watling Street A5</b>
32		<b>Turn right</b> onto <b>A5</b>

Arrive @ Spread Eagle

